

# Public Document Pack

Date: **6 March 2017**  
Ask For: James Clapson  
Direct Dial: **(01843) 577200**  
Email: [james.clapson@thanet.gov.uk](mailto:james.clapson@thanet.gov.uk)



## JOINT TRANSPORTATION BOARD

16 MARCH 2017

A meeting of the Joint Transportation Board will be held at **7.00 pm on Thursday, 16 March 2017** in the Council Chamber, Cecil Street, Margate, Kent.

### Membership:

Councillor Latchford (Kent County Council - Birchington and Villages) (Chairman); Councillors: Binks (Thanet Area Local Councils' Committee), K Coleman-Cooke (Thanet District Council), Connor (Thanet District Council), Constantine (Thanet District Council), Crow-Brown (Thanet District Council), Dennis (Thanet District Council), M Elenor (Kent County Council - Margate & Cliftonville), J Elenor (Kent County Council - Margate West), Heale (Kent County Council - Ramsgate), L Potts (Thanet District Council), M Saunders (Thanet District Council), Shonk (Kent County Council - Ramsgate), Taylor (Thanet District Council) (Vice-Chairman), Terry (Kent County Council - Broadstairs and Sir Moses Montefiore), Wiltshire (Kent County Council - Broadstairs and Sir Moses Montefiore Electoral Division) and Scobie (Kent County Council - Margate and Cliftonville Electoral Division)

## AGENDA

Item  
No

Subject

1. **APOLOGIES FOR ABSENCE**
2. **DECLARATIONS OF INTEREST**
3. **MINUTES OF PREVIOUS MEETING** (Pages 3 - 4)  
To approve the Minutes of the Joint Transportation Board meeting held on 15 December 2016, copy attached.
4. **HIGHWAY WORKS PROGRAMME 2016/17** (Pages 5 - 20)
5. **TRAFFIC MANAGEMENT - PARKING AND WAITING RESTRICTIONS** (Pages 21 - 32)
6. **PARKING AND WAITING RESTRICTIONS - UPDATE SUMMARY** (Pages 33 - 38)
7. **PARKING PLACES FOR DISABLED PERSONS VEHICLES** (Pages 39 - 46)

**Declaration of Interests Form**



Please scan this barcode for an electronic copy of this agenda.

This page is intentionally left blank

## JOINT TRANSPORTATION BOARD

Minutes of the meeting held on 15 December 2016 at 7.00 pm in Council Chamber, Cecil Street, Margate, Kent.

**Present:** Councillor Roger Latchford OBE (Chairman); Councillors Binks (Thanet Area Local Councils' Committee), K Coleman-Cooke (Thanet District Council), Constantine (Thanet District Council), Crow-Brown (Thanet District Council), Dennis (Thanet District Council), M Elenor (Kent County Council - Margate & Cliftonville), J Elenor (Kent County Council - Margate West), L Potts (Thanet District Council), M Saunders (Thanet District Council), Taylor (Thanet District Council), Terry (Kent County Council - Broadstairs and Sir Moses Montefiore) and Wiltshire (Kent County Council - Broadstairs and Sir Moses Montefiore Electoral Division)

**In Attendance:** Councillor D Saunders

### **NOTIFICATION OF PETITIONS RECEIVED BY KENT COUNTY COUNCIL, HIGHWAYS AND TRANSPORTATION**

It was noted that, since the previous meeting of the Board, no petitions had been received by the Kent County Council (KCC) Highways, Transportation and Waste Service in accordance with KCC petition protocol.

#### **1. APOLOGIES FOR ABSENCE**

There were no apologies for absence.

#### **2. DECLARATIONS OF INTEREST**

There were no declarations of interest.

#### **3. MINUTES OF PREVIOUS MEETING**

It was proposed by Councillor Potts, seconded Councillor Dennis and Members agreed the minutes of the meeting held on 15 September 2016.

#### **4. HIGHWAY WORKS PROGRAMME 2016/17**

Paul Valek, District Manager, KCC Highways, Transportation and Waste Service introduced the report and provided an update on schemes approved for construction in 2016/17.

During consideration of the item the following updates to the report were noted:

- All the footway and carriageway improvement schemes show in appendix A had been completed.
- Drainage Repairs and Improvements, Appendix B:
  - The installation of a new soakaway on A299 Thanet Way programmed for Feb 2017 was in the parish of Monkton, rather than Minster as shown in the report.
- Installation of LED lighting was well underway as shown in Appendix C.

In response to comments and questions it was noted that Mr Valek would provide Councillor Binks with details of the proposed 20mph zone around the Broadstairs Schools.

Members noted the report.

**5. LOCAL WINTER SERVICE PLAN**

Paul Valek introduced the Plan noting that it was produced each year and outlined arrangements between Kent County Council and Thanet District Council, to provide local winter service in the event of an operational snow alert.

During consideration of the item it was note that private organisations, such as supermarkets, should have their own salt supplies and would be expected to take responsibility for snow clearance on their premises.

Members noted the report.

**6. TRAFFIC MANAGEMENT - PARKING AND WAITING RESTRICTIONS**

Robin Chantrill-Smith, Civil Enforcement Manager, Thanet District Council, introduced the report noting that 19 parking restriction requests had been received. During consideration of the item it was noted that Mr Chantrill-Smith expected that the proposed pay and display charges on Elmwood Avenue, Broadstairs, would be seasonal, over the summer period, in line with nearby pay and display car parks.

It was proposed by Councillor Wiltshire, seconded by Councillor Coleman-Cooke and Members agreed the recommendations as detailed in the report, namely:

‘That subject to the views of this Board, the recommendations shown in appendix 1 are approved, and

That the proposals which require statutory consultation are advertised, and that any traffic related objections are reported back to a future meeting of the Board.’

**7. PARKING AND WAITING RESTRICTIONS - UPDATE SUMMARY**

Robin Chantrill-Smith introduced the report which provided Members with an update and summary of schemes that had been through the Board.

Members noted the report.

**8. PARKING PLACES FOR DISABLED PERSONS VEHICLES - THANET**

Robin Chantrill-Smith introduced the report which referred to five interim disabled parking bays.

It was proposed by Councillor Coleman-Cooke, seconded by Councillor Wiltshire and Members agreed the recommendations in the report, namely:

‘Members are requested to recommend option 1- that the parking places for disabled person’s vehicles as listed in annex 1 would be exposed for formal public consultation;

That the proposals which require statutory consultation are advertised, and that any traffic related objections are reported back to a future meeting of the Board.’

Meeting concluded : 7.20 pm

**To:** Thanet Joint Transportation Board  
**By:** KCC Highways and Transportation  
**Date:** 16<sup>th</sup> March 2017  
**Subject:** Highway Works Programme 2016/17  
**Classification:** Information Only

---

Summary: This report updates Members on the identified schemes approved for construction in 2016/17

---

## 1. Introduction

This report provides an update and summarises schemes that have been programmed for delivery in 2016/17

**Footway and Carriageway Improvement Schemes** – see Appendix A

**Drainage Repairs & Improvements** – see Appendix B

**Street Lighting** – see Appendix C

**Transportation and Safety Schemes** – see Appendix D

- **Casualty Reduction Measures** – see Appendix D1
- **Integrated Transport Schemes** – see Appendix D2
- **Local Growth Fund** – see Appendix D3
- **Section 106 Schemes** – see Appendix D4

**Developer Funded Works** – see Appendix E

**Traffic Systems** – See Appendix F

**Public Rights of Way** – see Appendix G

**Bridge Works** – Appendix H

**Combined Member Grant** – See Appendix I

## Conclusion

1. This report is for Members information

**Contact Officers:**

The following contact officers can be contacted on **03000 418181**

Toby Howe	Highway Manager (East)
Paul Valek	Thanet District Manager
Alan Casson	Road and Footway Asset Manager
Kevin Gore	Interim Drainage Manager
Paul Hopkins	Interim Structures Manager
Sue Kinsella	Street Lighting Manager
Toby Butler	Intelligent Transport Systems Manager
Andrew Hutchinson	PROW
Jamie Hare	Developer Funded Work
Nikola Floodgate	Transportation and Safety Schemes

**Appendix A – Footway and Carriageway Improvement Schemes**

The delivery of these schemes is weather dependent; should it prove not possible to carry out these works on the planned dates, new dates will be arranged and the residents will be informed by a letter drop to their homes.

<b>Surface Treatments – Contact Officer Mr Clive Lambourne</b>			
<b>Road Name</b>	<b>Parish</b>	<b>Extent of Works</b>	<b>Current Status</b>
None			
<b>Machine Resurfacing – Contact Officer Mr Byron Lovell</b>			
<b>Road Name</b>	<b>Parish</b>	<b>Extent of Works</b>	<b>Current Status</b>
None			
<b>Footway Improvement - Contact Officer Mr Neil Tree</b>			
<b>Road Name</b>	<b>Parish</b>	<b>Extent and Description of Works</b>	<b>Current Status</b>
Cecil Square	Margate	From its junction with High Street to its junction with Cecil Street. (Footway Reconstruction)	Completed
Alpha Road	Birchington and Villages	Entire Length (Footway Protection Treatment)	Completed

**Appendix B – Drainage**

<b>Drainage Repairs &amp; Improvements - <i>Contact Officer Kevin Gore</i></b>			
<b>Road Name</b>	<b>Parish</b>	<b>Description of Works</b>	<b>Current Status</b>
A299 Thanet Way	Monkton	Installation of new Soakaway	Works Programmed for April 2017



## **Appendix C – Street Lighting**

Structural testing of KCC owned street lights has identified the following as requiring replacement this financial year. A status of complete identifies that the column replacement has been carried out. Programme dates are identified for those still requiring replacement.

<b>Street Lighting Column Replacement – <i>Contact Officer Sue Kinsella</i></b>			
<b>Road Name</b>	<b>Parish</b>	<b>Description of Works</b>	<b>Status</b>
Green Lane	Broadstairs	Replacement of 1 no street light complete with LED Lantern	Works Programmed for Completion by end March 2017
Meeting Street	Ramsgate	Replacement of 1 no street light complete with LED Lantern	COMPLETED
Canterbury Road	Westgate	Replacement of 4 no street lights complete with LED Lanterns	COMPLETED
Audley Avenue	Margate	Replacement of 1 no street light complete with LED Lantern	COMPLETED
Canterbury Road West	Ramsgate	Replacement of 1 no street light complete with LED Lantern	Works Programmed for Completion by end March 2017
Devon Gardens	Birchington	Replacement of 1 no street light complete with LED Lantern	COMPLETED
Drapers Close	Margate	Replacement of 1 no street light complete with LED Lantern	COMPLETED
Ellen Avenue	Ramsgate	Replacement of 1 no street light complete with LED Lantern	Works Programmed for Completion by end March 2017
King Street	Margate	Replacement of 1 no street light complete with LED Lantern	Works Programmed for Completion by end March 2017
Lamberhurst Way	Margate	Replacement of 1 no street light complete with LED Lantern	Works Programmed for Completion by end March 2017
Mutrix Gardens	Margate	Replacement of 1 no street light complete with LED Lantern	COMPLETED
Newbys Place	Margate	Replacement of 1 no street light complete with LED Lantern	COMPLETED
Rosemary Avenue	Margate	Replacement of 1 no street light complete with LED Lantern	COMPLETED

Rydal Avenue	Ramsgate	Replacement of 1 no street light complete with LED Lantern	COMPLETED
ST Peters Road	Margate	Replacement of 2 no street light complete with LED Lantern	COMPLETED
ST Magnus Close	Birchington	Replacement of 1 no street light complete with LED Lantern	Works Programmed for Completion by end March 2017
The Rideway	Broadstairs	Replacement of 1 no street light complete with LED Lantern	COMPLETED
Turner Street	Ramsgate	Replacement of 1 no street light complete with LED Lantern	COMPLETED
Wentworth Avenue	Margate	Replacement of 1 no street light complete with LED Lantern	COMPLETED
Westcliff Arcade	Ramsgate	Replacement of 1 no street light complete with LED Lantern	Works Programmed for Completion by end March 2017
West Dumpton Lane	Ramsgate	Replacement of 1 no street light complete with LED Lantern	COMPLETED
Wilkes Road	Broadstairs	Replacement of 1 no street light complete with LED Lantern	COMPLETED
Northdown Hill	Broadstairs	Replacement of 1 no street light complete with LED Lantern	COMPLETED
Guy Close	Broadstairs	Replacement of 1 no street light complete with LED Lantern	COMPLETED
Coniston Avenue	Ramsgate	Replacement of 8 no street lights complete with LED Lanterns	Works Programmed for Completion by end March 2017
Grasmere Avenue	Ramsgate	Replacement of 4 no street lights complete with LED Lanterns	Works Programmed for Completion by end March 2017
Derwent Avenue	Ramsgate	Replacement of 3 no street lights complete with LED Lanterns	Works Programmed for Completion by end March 2017
Drybeck Avenue	Ramsgate	Replacement of 1 no street lights complete with LED Lanterns	Works Programmed for Completion by end March 2017
Eskdale Avenue	Ramsgate	Replacement of 8 no street lights complete with LED Lanterns	Works Programmed for Completion by end March 2017
Helvellyn Avenue	Ramsgate	Replacement of 3 no street lights complete with LED Lanterns	Works Programmed for Completion by end March 2017

Hawes Avenue	Ramsgate	Replacement of 3 no street lights complete with LED Lanterns	Works Programmed for Completion by end March 2017
Kentmere Avenue	Ramsgate	Replacement of 4 no street lights complete with LED Lanterns	Works Programmed for Completion by end March 2017
Kirkstone Avenue	Ramsgate	Replacement of 2 no street lights complete with LED Lanterns	Works Programmed for Completion by end March 2017
Windermere Avenue	Ramsgate	Replacement of 1 no street light complete with LED Lantern	Works Programmed for Completion by end March 2017
Albion Road	Birchington	Replacement of 1 no street light complete with LED Lantern	Works Programmed for Completion by end March 2017
Langdale Avenue	Ramsgate	Replacement of 9 no street lights complete with LED Lanterns	Works Programmed for Completion by end March 2017
Cannonbury Road	Ramsgate	Replacement of 1 no street light complete with LED Lantern	Works Programmed for Completion by end March 2017
Guildford Road	Westgate	Replacement of 7 no street lights complete with LED Lanterns	Works Programmed for Completion by end March 2017
Langham Close	Margate	Replacement of 2 no street lights complete with LED Lanterns	Works Programmed for Completion by end March 2017
Royal Esplanade	Ramsgate	Replacement of 1 no street light complete with LED Lantern	Works Programmed for Completion by end March 2017
Chatham Street	Ramsgate	Replacement of 1 no street light complete with LED Lantern	Works Programmed for Completion by end March 2017

Dane Road	Margate	Replacement of 1 no street light complete with LED Lantern	Works Programmed for Completion by end March 2017
Manston Road	Ramsgate	Replacement of 1 no street light complete with LED Lantern	Works Programmed for Completion by end March 2017
Cottage Road	Ramsgate	Replacement of 1 no street light complete with LED Lantern	Works Programmed for Completion by end March 2017
Upper Dane Road	Margate	Replacement of 1 no street light complete with LED Lantern	Works Programmed for Completion by end March 2017
Staner Court	Ramsgate	Replacement of 1 no street light complete with LED Lantern	Works Programmed for Completion by end March 2017

Nethercourt Farm Road	Ramsgate	Replacement of 1 no street light complete with LED Lantern	Works Programmed for Completion by end March 2017
High Street	Margate	Replacement of 1 no street light complete with LED Lantern	Works Programmed for Completion by end March 2017
ST Peters Park Road	Broadstairs	Replacement of 1 no street light complete with LED Lantern	Works Programmed for Completion by end March 2017
Ingoldsby Road	Birchington	Replacement of 1 no street light complete with LED Lantern	Works Programmed for Completion by end March 2017
ST Georges Road	Ramsgate	Replacement of 1 no street light complete with LED Lantern	Works Programmed for Completion by end March 2017
Thanet Road	Ramsgate	Replacement of 1 no street light complete with LED Lantern	Works Programmed for Completion by end March 2017
Shottendane Road	Margate	Replacement of 2 no street lights complete with LED Lanterns	Works Programmed for Completion by end March 2017
Gloucester Avenue	Margate	Replacement of 11 no street lights complete with LED Lanterns	Works Programmed for Completion by end March 2017
Western Road	Margate	Replacement of 11 no street lights complete with LED Lanterns	Works Programmed for Completion by end March 2017

## Appendix D – Transportation and Safety Schemes

The Schemes Planning and Delivery Team is implementing a number of schemes within the Thanet District, in order to meet Kent County Council’s strategic targets (for example, addressing traffic congestion, or improving road safety). Contact Officer – **Nikola Floodgate**

### Appendix D1 – Casualty Reduction

Identified to address a known history of personal injury crashes

<b>Casualty Reduction Schemes – Contact Officer Kelly Garrett</b>			
<b>Location</b>	<b>Parish</b>	<b>Description of Works</b>	<b>Current Status</b>
A255 St Peters Road j/w B2052 College Road	Margate	Refresh High Friction Surfacing (HFS) on St Peters Road (approach to roundabout from the QEQM) & refresh ‘Look Right’ ‘Look Left’ lining	Works complete
A299 Canterbury Road West j/w Hengist Way (Cliffsend roundabout)	Minster	Replace existing roundabout chevron on approach from Minster with chevroflex chevrons & yellow backed chevrons	Works complete
A299 Hengist Way (Sevenscore roundabout)	Minster	Replace existing marker posts on slip with chevroflex chevrons, continue HFS round the bend	Works complete
A299/ B2190 Minster Road (Minster roundabout)	Minster	Improved signing on A299 approach from Monkton	Works largely complete (roundabout warning signs outstanding as at 21/02/17)
B2050 Manston Road j/w Shottendane Road	Birchington	Refresh HFS, new verge marker posts & vegetation clearance	Works complete
A299 Thanet Way (St Nicholas roundabout)	St Nicholas at Wade	CCTV survey & remedial measures	CCTV survey complete (police contacted for clearway compliance & surfacing due to be retextured)
A28 Canterbury Road	St Nicholas at Wade	Phase 2: Average speed cameras between Brooksend and St Nicholas roundabout	Works programmed for spring 2017 (delay caused by power supply arrangements)
A254 Ramsgate Road / Margate Road, Broadstairs	Margate/ Broadstairs/ Ramsgate	Route study	Route survey complete & ‘quick win’ measures complete (signing and lining)
A255 Margate, Broadstairs, Ramsgate	Margate/ Broadstairs/ Ramsgate	Route study	Route survey complete & ‘quick win’ measures complete (signing and lining)

## **Appendix D2 – Integrated Transport Schemes**

Local Transport Plan funded non-casualty reduction schemes

<b>Integrated Transport Schemes – <i>Contact Officer Kelly Garrett</i></b>			
<b>Location</b>	<b>Parish</b>	<b>Description of Works</b>	<b>Current Status</b>
Broadstairs Schools	Broadstairs & St Peters	New zebra crossing on A255 Broadstairs Road near Edge End Road. Feasibility study & forward design of signalisation with pedestrian facilities at the A255 Broadstairs Road junction with Fairfield Road.	Works complete  Junction signalisation not feasible (alternative crossing facility on Fairfield Road proposed for 2017/18 pending bid outcome)
Broadstairs Schools	Broadstairs & St Peters	Advisory 20mph zone	Works programmed for March 2017
Sloe Lane, Broadstairs	Broadstairs & St Peters/ Margate	Feasibility survey, design & land negotiations for a cycle link between A255 Dane Court Road and A254 Ramsgate Road	Detailed design stage (construction proposed for 2017/18 pending bid outcome)

## **Appendix D3 – Local Growth Fund**

Central Government Funded schemes to support economic development.

<b>Local Growth Fund schemes – <i>Contact Officer Kelly Garrett</i></b>			
<b>Location</b>	<b>Parish</b>	<b>Description of Works</b>	<b>Current Status</b>
Ramsgate Station/ Station Approach Road	Ramsgate	Improvements to station car park and access road, to include buildouts and signing and lining	Works complete

**Appendix D4 – Section 106 Schemes**

Developer funded highway works being delivered by Schemes Planning & Delivery Team.

<b>Section 106 schemes – <i>Contact Officer Kelly Garrett</i></b>			
<b>Location</b>	<b>Parish</b>	<b>Description of Works</b>	<b>Current Status</b>
Monkton Road Taylor Road Thorne Road St Marys Road Molineux Road	Minster	Road safety Scheme. Footway widening at the junction of Monkton Road and Taylor Road. Provision of a layby in Taylor Road. Construction of a build out in Thorne Road and prohibition of vehicles entering Thorne Road from the Taylor Road / St Marys Road junction. Signing and lining works in Taylor Road, Thorne Road, St Marys Road and Molineux Road	Works complete. Some additional works required.
Laundry Road	Minster	Passing place	Detailed design stage

**Appendix E – Developer Funded Works**

<b>Developer Funded Works (Section 278 Works) Contact Officer Jamie Hare</b>			
<b>Road Name</b>	<b>Parish</b>	<b>Description of Works</b>	<b>Current Status</b>
TH2019 New Haine Road	Ramsgate	New pedestrian crossing	On Maintenance.
The Centre, Newington TH2037	Ramsgate	Highway Works associated with regeneration scheme.	Works completed, awaiting sign o street lighting.
Northdown Road Th00036	Margate	Capital House Section 38 residential development with new access onto Northdown Road.	Work completed 1 street light to relocated before adoption
Marstons Pub Margate Road TH3008	Broadstairs	New access serving public house.	On Maintenance
Sainsbury's Westwood Cross TH3013/3014/3006	Broadstairs	New link road between New Haine Road and Margate Road, including amendments to existing roundabouts, serving new superstore	Final remedials to be completed
Newington Road TH3016	Ramsgate	New access to private development	Design approved, awaiting signing agreement before works can commence
Melbourne Ave TH3015	Ramsgate	New access to private development	On Maintenance.
Ramsgate Station Forecourt TH3020	Ramsgate	Improvement to station entrance	On Maintenance.
Flour Mill, Margate Road, Ramsgate TH3022	Ramsgate	New access to private development	On Maintenance.
45-51 Sea Road, TH3024	Birchington	New footway in St Clements Road	On Maintenance.
TH3026 A256 Westwood Road, St. Georges Primary School	Broadstairs	New access to school and puffin crossing	Remedial works completed, final s awaited.



### **Appendix F – Traffic Systems**

There is a programme of scheduled maintenance to refurbish life expired traffic signal equipment across the county based upon age and fault history. The delivery of these schemes is dependent upon school terms and holiday periods; local residents, businesses and schools will be informed verbally and by a letter drop of the exact dates when known.

<b>Traffic Systems - Contact Officer: Toby Butler</b>		
<b>Location</b>	<b>Description of Works</b>	<b>Current Status</b>
Allenby Road / Newington Road	Refurbishment of traffic signal controlled junction	Completed November 2016
B2054 Military Road near harbour Parade	Refurbishment of traffic signal controlled crossing	Due to start February 2017 for 3 weeks

### **Appendix G - PROW**

**Thanet - No planned works**

<b>Public Rights of Way – Contact Manager-Andrew Hutchinson</b>			
<b>Path No</b>	<b>Parish</b>	<b>Description of Works</b>	<b>Current Status</b>
No works planned			

### **Appendix H – Bridge Works**

<b>Bridge Works – Contact Officer Kevin Gore</b>			
<b>Road Name</b>	<b>Parish</b>	<b>Description of Works</b>	<b>Current Status</b>
No works planned			

## **Appendix I – Combined Member Grant**

The following schemes are those which have been approved for funding by both the relevant Member and by the Director of Highways. The list only includes schemes, which are

- in design, or
- at consultation stage, or
- about to be programmed, or
- recently completed on site.

The list is up to date as of **17<sup>th</sup> February 2017**.

The details given below are for highway projects only. This report does not detail contributions Members have made to other groups such as parish councils, or highway studies and surveys funded by Members. Schemes not approved at time of writing are also excluded from the list.

More information on the schemes listed below can be found via Kent Gateway, the online database for all Combined Member Grant schemes and studies, or by contacting the Schemes Planning and Delivery Team.

### **Martyn Heale and Trevor Shonk – Ramsgate**

<b>Scheme</b>	<b>Cost</b>	<b>Status</b>
<b>Chatham Street, Ramsgate</b> – New pedestrian crossing point (build out) By Farley's/ Chatham and Clarendon Grammar School	£5,100	Works complete

### **Trevor Shonk - Ramsgate**

<b>Scheme</b>	<b>Cost</b>	<b>Status</b>
<b>Brown tourism signs – Ramsgate Wartime Tunnels</b>	£1276	Works complete
<b>Elms Avenue Ramsgate</b> - Resurfacing of amenity area. Vegetation clearance and sweeping of urban alleyways in Ramsgate.	£5338	Works complete

### **Jeff Elenor – Margate West**

<b>Scheme</b>	<b>Cost</b>	<b>Status</b>
<b>Ursuline College, Canterbury Road Westgate</b> - Install 4 pedestrian guardrails	£1479	Works complete
<b>Grove Gardens Margate</b> - Planting of 14 trees	£3500	Work to be completed by end of March 2017
<b>Westgate Bay Avenue, Westgate</b> -Carriageway patching and lining works	£3500	Work to be completed by end of March 2017
<b>Westbrook Avenue j/w Bridge Road, Margate</b> – Installation of vehicle activated sign	£4916	Work to be completed by end of March 2017

### Mo Elenor – Margate and Cliftonville

Scheme	Cost	Status
<b>High Street, Margate</b> - Install 3 Doric style bollards to prevent vehicle overrun.	£642	Works completed
<b>Northdown Road junction with Foreland Avenue, Margate</b> – Crash remedial works to Install reflective bollards, new hatching markings and refresh existing junction markings along with associated footway repairs.	£3000	Work to be completed by end of March 2017
<b>Marine Terrace, Margate</b> - reconstruct footway and install Doric bollards to prevent vehicle overrun.	£3900	Work to be completed by end of March 2017

### Alan Terry – Broadstairs and Sir Moses Montefiore

Scheme	Cost	Status
<b>Convent Road, Broadstairs</b> – Install speed restriction terminal signs.	£479	Works commenced to be completed by March 2017

#### 1.1 Legal Implications

1.1.1 Not applicable.

#### 1.2 Financial and Value for Money Considerations

1.2.1 Not applicable.

#### 1.3 Risk Assessment

1.3.1 Not applicable.

---

Contact: Toby Howe / Paul Valek 03000 418181

This page is intentionally left blank

**Traffic Management - Parking & Waiting Restrictions -  
Thanet**

**Meeting – Thanet Joint Transportation Board - 16 March 2017**

Report Author	Civil Enforcement Manager
Portfolio Holder	Cllr S Brimm
Status	<b>For Recommendation</b>
Classification:	<b>Unrestricted</b>
Key Decision	<b>No</b>
Reasons for Key	N/A
Ward:	Across the District - Various

**Executive Summary:**

The report presents the results of investigations at various locations where parking restrictions have been requested over the last four months.

**Recommendation(s):**

That subject to the views of this Board the recommendations shown in appendix 1 are approved and

That the proposals which require statutory consultation are advertised and that any traffic related objections are reported back to a future meeting of the Board.

**CORPORATE IMPLICATIONS**

<b>Financial and Value for Money</b>	Parking and waiting restrictions are funded, managed and enforced by the Thanet District Council using the decriminalisation budget. No additional staffing resources are proposed, as the majority of the controls should be self-enforcing and are covered within our existing patrols. As a result there are no financial implications arising directly from this report.
<b>Legal</b>	There are no legal implications arising from this report.
<b>Corporate</b>	The proposals are intended to improve access, sightlines and the free flow of traffic. This is applicable not only to residential traffic but also to Emergency Service vehicles and stagecoach. If controls are not introduced, having identified a problem and proposed a solution and if an incident were to occur, it is possible that Members could be challenged for a failure to discharge their duty of care. This fits in with the councils Priorities and Values.
<b>Equalities Act 2010 &amp; Public Sector Equality Duty</b>	Members are reminded of the requirement, under the Public Sector Equality Duty (section 149 of the Equality Act 2010) to have due regard to the aims of the Duty at the time the decision is taken. The aims of the Duty are: (i) eliminate unlawful discrimination, harassment, victimisation and other conduct prohibited by the Act, (ii) advance equality of opportunity between people who share a protected characteristic and

	<p>people who do not share it, and (iii) foster good relations between people who share a protected characteristic and people who do not share it.</p> <p>Protected characteristics: age, gender, disability, race, sexual orientation, gender reassignment, religion or belief and pregnancy &amp; maternity. Only aim (i) of the Duty applies to Marriage &amp; civil partnership.</p> <table border="1" style="width: 100%;"> <tr> <td colspan="2">Please indicate which aim is relevant to the report.</td> </tr> <tr> <td>Eliminate unlawful discrimination, harassment, victimisation and other conduct prohibited by the Act,</td> <td></td> </tr> <tr> <td>Advance equality of opportunity between people who share a protected characteristic and people who do not share it</td> <td style="text-align: center;">✓</td> </tr> <tr> <td>Foster good relations between people who share a protected characteristic and people who do not share it.</td> <td></td> </tr> </table> <p>Some proposals will improve sightlines for drivers and pedestrians. Additionally, some waiting restrictions on corners and at junctions will discourage inconsiderate parking and improve pedestrian access to footways which can cause particular difficulties for those with restricted mobility, wheelchair users and parent with pushchairs or prams. This will be of benefit to both able bodied and disabled road users.</p> <p>The proposals allows for disabled badge holders to park within any pay and display bay by using their blue badge meeting the needs of persons with a protected characteristic.</p> <p>If any changes are made to the current legislation, parking areas or representations are received with a relevance to the Public Sector Equality Duty we will review our impact assessment. Officers will review consultation feedback for any comments relevant to the Equality Act 2010 and Public Sector Equality Duty.</p>	Please indicate which aim is relevant to the report.		Eliminate unlawful discrimination, harassment, victimisation and other conduct prohibited by the Act,		Advance equality of opportunity between people who share a protected characteristic and people who do not share it	✓	Foster good relations between people who share a protected characteristic and people who do not share it.	
Please indicate which aim is relevant to the report.									
Eliminate unlawful discrimination, harassment, victimisation and other conduct prohibited by the Act,									
Advance equality of opportunity between people who share a protected characteristic and people who do not share it	✓								
Foster good relations between people who share a protected characteristic and people who do not share it.									

<b>CORPORATE PRIORITIES (tick those relevant)✓</b>	
A clean and welcoming Environment	✓
Promoting inward investment and job creation	
Supporting neighbourhoods	✓

<b>CORPORATE VALUES (tick those relevant)✓</b>	
Delivering value for money	✓
Supporting the Workforce	
Promoting open communications	✓

## 1.0 Introduction and Background

- 1.1 Since 2005 the responsibility for parking matters in the Thanet District is spilt between Kent Highways and Transportation for requests relating to safety and Thanet District for amenity requests. Requests that both councils have received over the past three months have been investigated and those that are considered to be viable are shown with recommendations in appendix1.
- 1.2 Making changes to Traffic Regulation Orders is a lengthy and costly process involving changes to legal documents and thorough public consultation. In order to optimise the handling of these changes, the requests are consolidated into a quarterly review. Objections that are received on traffic related matters during the public consultation will be brought back to the Board later in the year for a decision about whether to implement the proposed changes.

- 1.3 The officers' recommendations as to whether each proposal should be implemented are based on the General Provision for Traffic Regulation in the Road the Road Traffic Regulation Act 1984. Within the Act changes are considered to be justified:
- a) where a road safety hazard exists;
  - b) where traffic flow on main roads is impeded;
  - c) where access is seriously obstructed, particularly for emergency vehicles;
  - d) where damage to the highway or to buildings is caused by particular classes of vehicle;
  - e) where serious loss of amenity is caused.
- 1.4 Additionally, as a general rule, parking restrictions are not recommended in remote locations where there is little chance of enforcement. The opportunity has also been taken to review locations where parking restrictions can be removed.

## 2.0 Options available

2.1 Members of the Board can:

- 2.1.1 Support the officers' recommendations about whether to consult on each of the proposals,
- 2.1.2 Make a different recommendation about whether to consult on individual proposals,
- 2.1.3 Recommend amendments to any of the proposals to be advertised.

## 3.0 Next Steps

- 3.1 That the proposals as list in appendix 1 are advertised for public consultation and that any traffic related objections are reported back to a future meeting of the Board.

Contact Officer:	Robin Chantrill-Smith, Civil Enforcement Manager
Reporting to:	Trevor Kennett, Operational Services Enforcement Manager

## Annex List

<i>Annex 1</i>	List of sites and site plans to be advertised.
----------------	--

**Background Papers** None

## Corporate Consultation

<b>Finance</b>	Matthew Sanham, Corporate Finance Manager
<b>Legal</b>	Colin Evans, Assistant Litigation Solicitor

This page is intentionally left blank



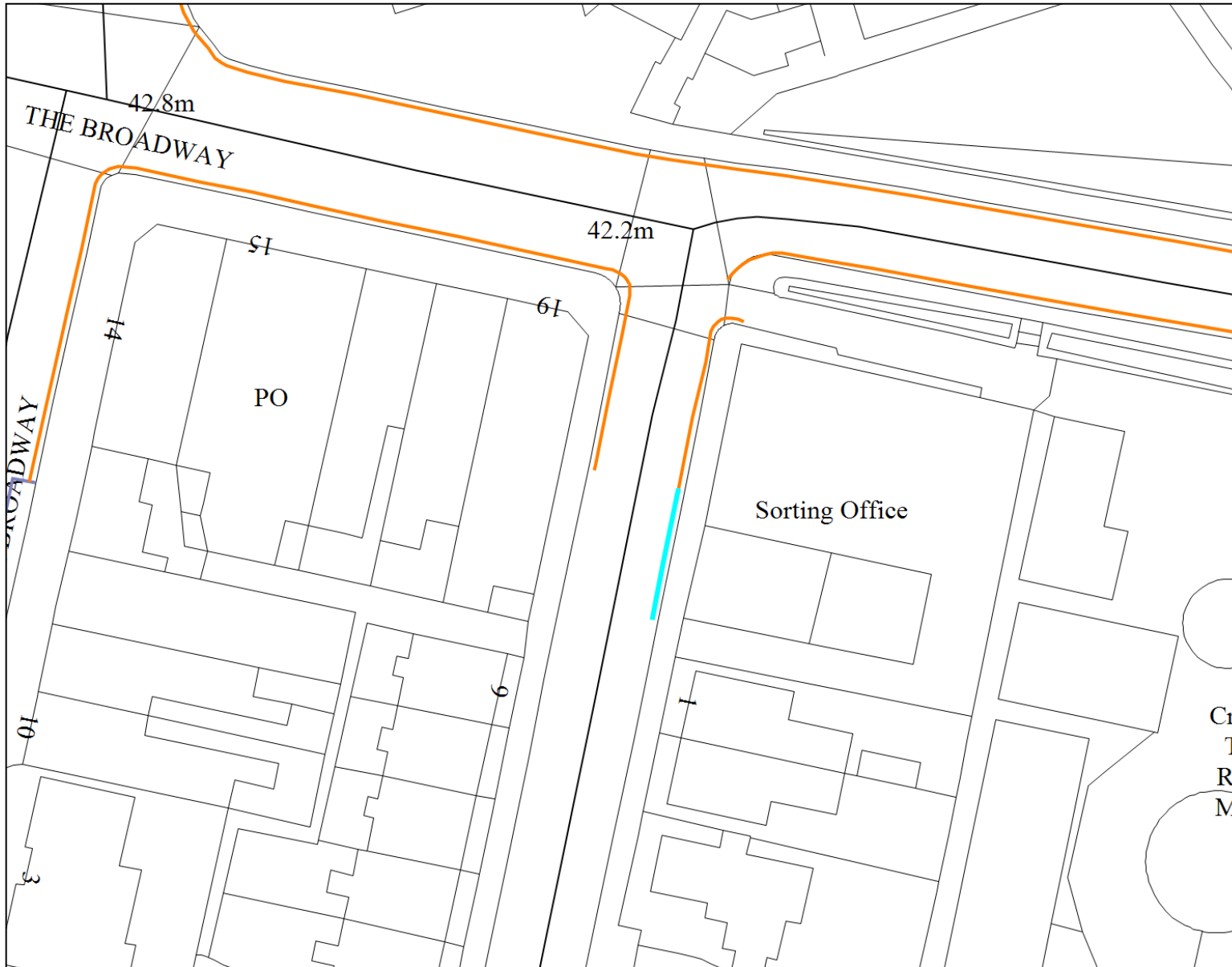
PARKING & WAITING REVIEW MARCH 2017



APPENDIX 1 RECOMMENDATIONS

REF	LOCATION	COMPLAINT	SITE VISIT	COMMENTS	PLAN
1	Grosvenor Road, Broadstairs.	TDC and KCC – are concerned about inconsiderate parking.	8/02/017 RCS & LD	Agree. To extend the double yellow lines on one side of the road to deal with sight lines, reduce potential vehicular conflict.	See site plan 1
2	Addiscombe Road, j/w The Avenue, Margate.	Residents, TDC and KCC – are concerned about inconsiderate parking.	8/02/017 RCS & LD	Agree. To install double yellow lines both sides of the junction to deal with sight lines, reduce potential vehicular conflict and to deal with inconsiderate parking.	See site plan 2
3	George V Avenue, Margate.	TDC and KCC – are concerned about inconsiderate parking.	8/02/017 RCS & LD	Agree. To extend the double yellow lines on one side of the road to deal with sight lines, reduce potential vehicular conflict.	See site plan 3
4	Marine Terrace, Margate.	Members, TDC and KCC – To change the unused taxi rank to pay and display with inconsiderate parking.	8/02/017 RCS & LD	Agree. To change the taxi rank to pay and display parking bays on one side of the road to help deal with inconsiderate parking. Charges will be set within fees and charges.	See site plan 4
5	Stanley Road, j/w Sweyn Road, Godwin Road and Albion Road, Margate.	Residents, Members, TDC and KCC – are concerned about inconsiderate parking.	8/02/017 RCS & LD	Agree. To install double yellow lines both sides of the junctions to deal with sight lines, reduce potential vehicular conflict and to deal with inconsiderate parking.	See site plan 5
6	Southwood Road, Ramsgate.	Resident, TDC and KCC – are concerned about inconsiderate parking.	8/02/017 RCS & LD	Agree. To install double yellow lines across the entrance to Seafeld Mews to deal with sight lines, reduce potential vehicular conflict and to deal with inconsiderate parking	See site plan 6
7	St Lawrence High Street, Ramsgate.	Residents, Members, TDC and KCC – are concerned about inconsiderate parking on the pavement.	8/02/017 RCS & LD	Agree. To install double yellow lines to stop parking close to the junction and on the wide section of pavement. This will reduce potential vehicular conflict and inconsiderate parking.	See site plan 7

# Grosvenor Road, Broadstairs (Site plan 1)



Proposed double yellow lines



SLI 100018261

# Addiscombe Road, Margate (Site plan 2)

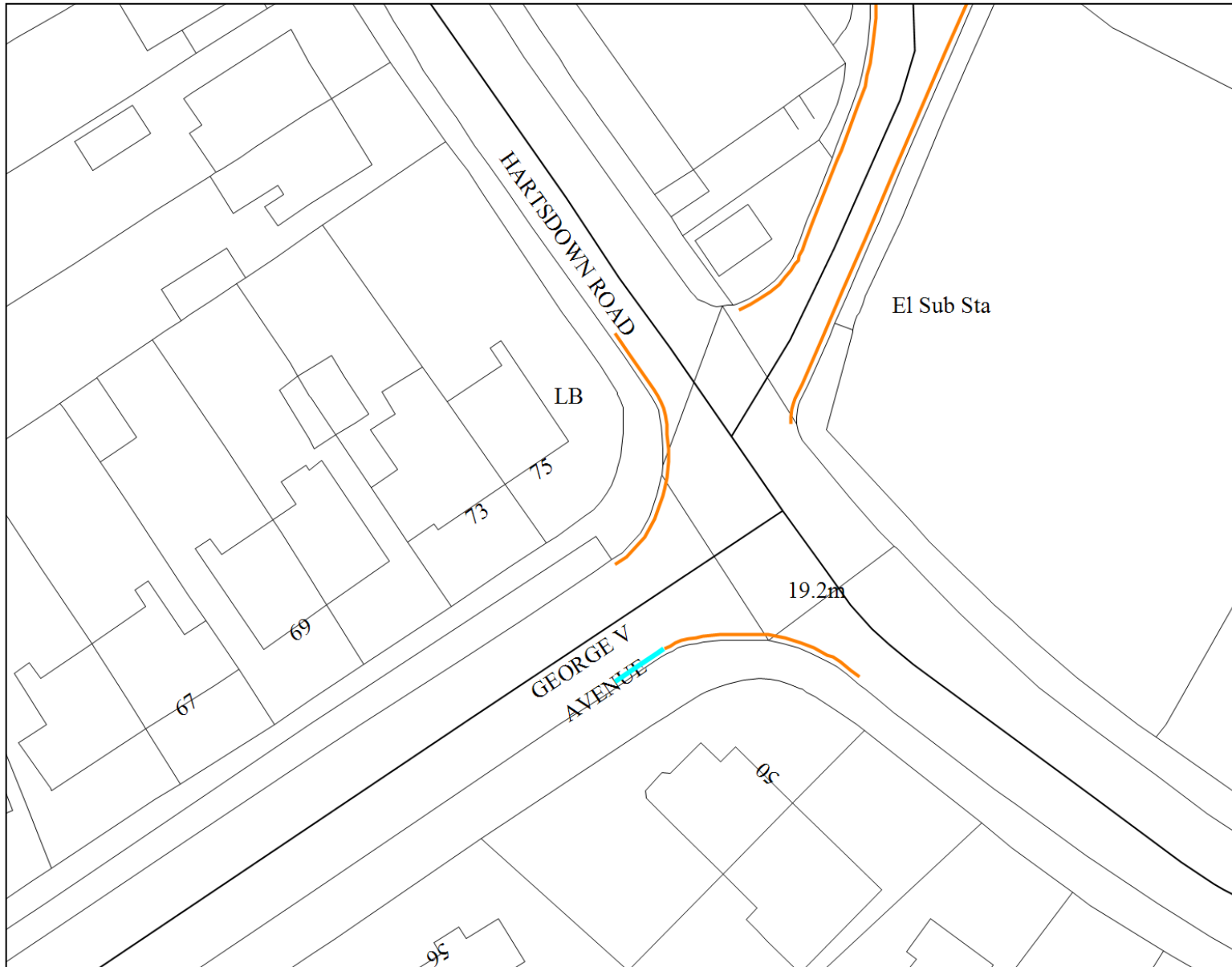


Proposed double yellow lines



SLI 100018261

# George V Avenue, Margate (Site plan 3)

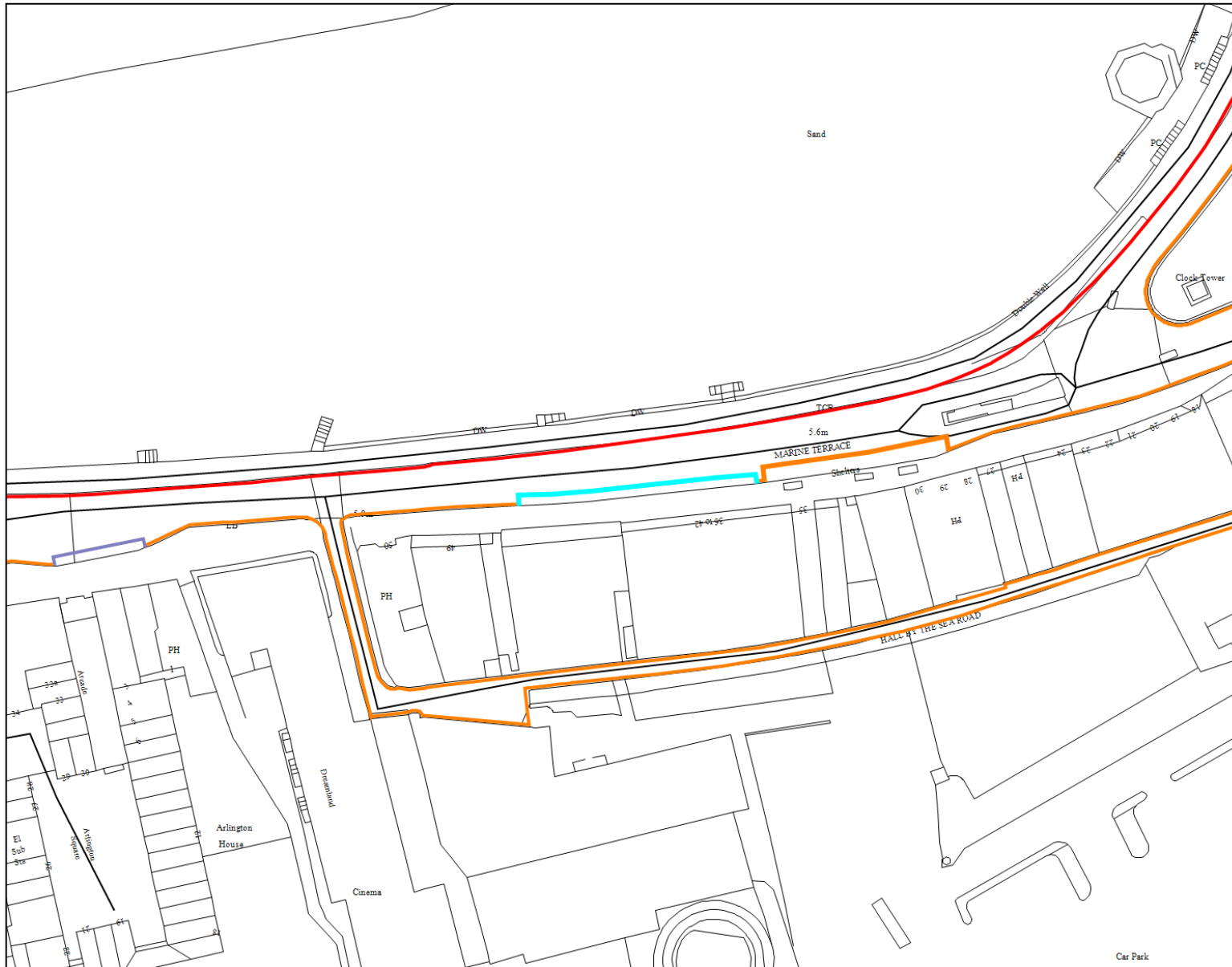


Proposed double yellow lines



SLI 100018261

# Marine Terrace, Margate (Site plan 4)

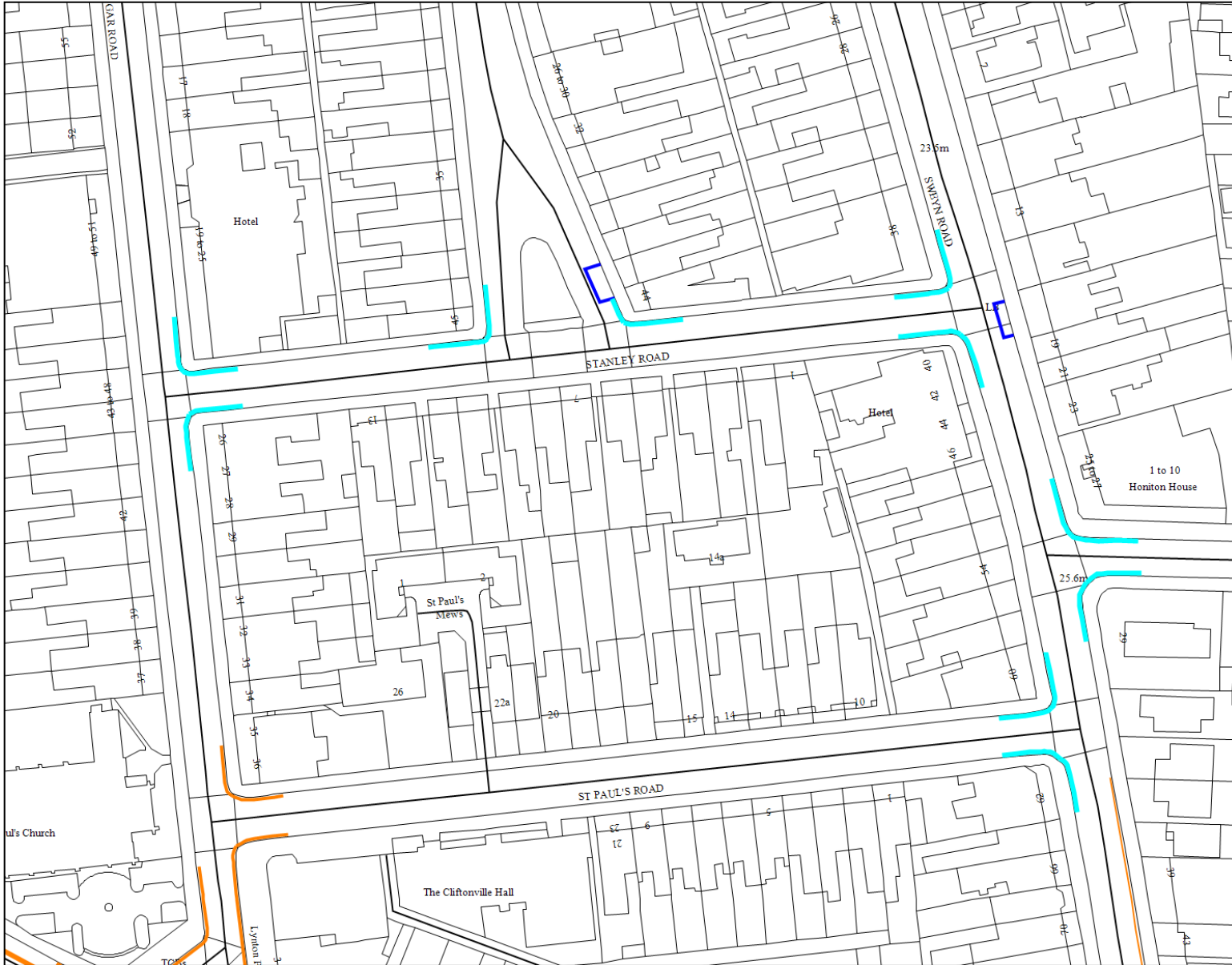


Proposed changing taxi rank to pay & display bays



SLI 100018261

# Stanley Road, Sweyn Road, Edgar Road & Albion Road, Margate (Site plan 5)

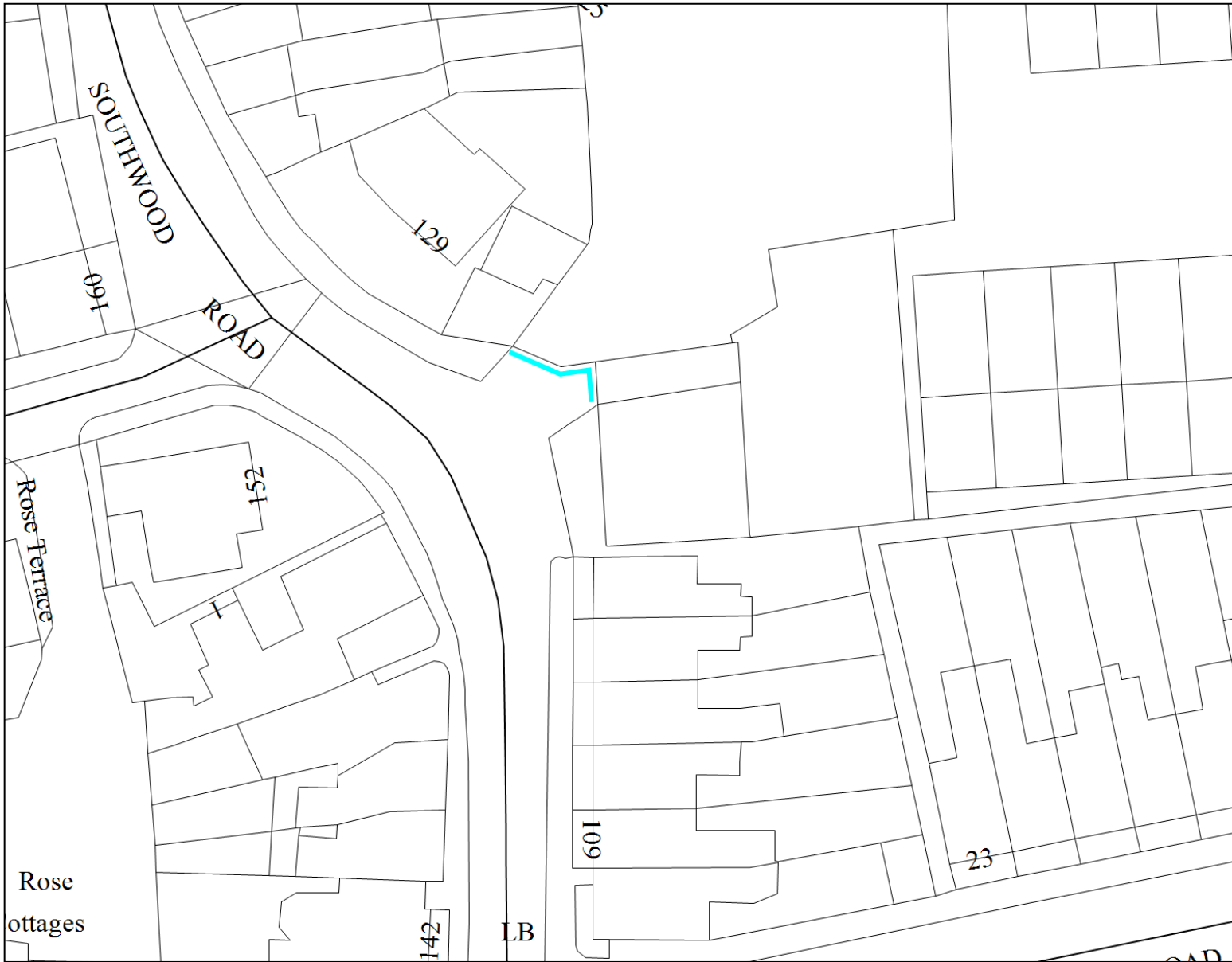


Proposed double yellow lines corner protection



SLI 100018261

# Southwood Road, Ramsgate (Site plan 6)

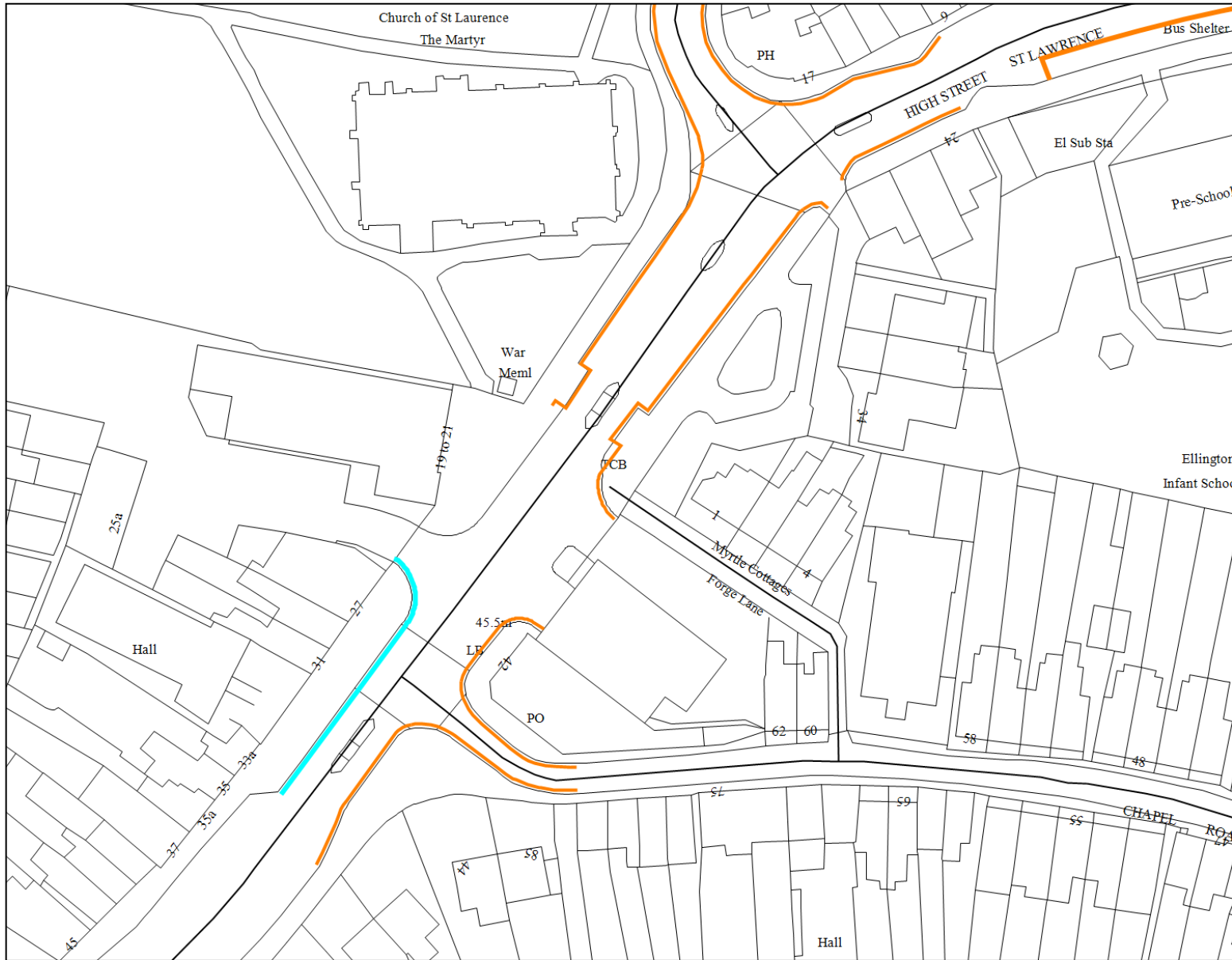


Proposed double yellow lines



SLI 100018261

# St Lawrence High Street, Ramsgate (Site plan 7)



Proposed double yellow lines



SLI 100018261



**Parking & Waiting Restrictions – Update summary**

**Meeting – Thanet Joint Transportation Board - 16 March 2017**

Report Author	Civil Enforcement Manager
Portfolio Holder	Cllr S Brimm
Status	<b>For Information only</b>
Classification:	<b>Unrestricted</b>
Key Decision	<b>No</b>
Reasons for Key	N/A
Ward:	Across the District - Various

**Executive Summary:**

This report provides an update and summarises schemes that have been through the Joint Transportation Board.

**Recommendation(s):**

N/A

**CORPORATE IMPLICATIONS**

<b>Financial and Value for Money</b>	Parking and waiting restrictions are funded, managed and enforced by the Thanet District Council using the decriminalisation budget. No additional staffing resources are proposed as they are contained within the existing resources and the majority of the controls should be self-enforcing.
<b>Legal</b>	There are no legal implications arising from this report.
<b>Corporate</b>	The proposals are intended to improve access, sightlines and the free flow of traffic. This is applicable not only to residential traffic but also to Emergency Service vehicles and stagecoach. If controls are not introduced, having identified a problem and proposed a solution and if an incident were to occur, it is possible that Members could be challenged for a failure to discharge their duty of care. This fits in with the councils Priorities and Values.
<b>Equalities Act 2010 &amp; Public Sector Equality Duty</b>	Members are reminded of the requirement, under the Public Sector Equality Duty (section 149 of the Equality Act 2010) to have due regard to the aims of the Duty at the time the decision is taken. The aims of the Duty are: (i) eliminate unlawful discrimination, harassment, victimisation and other conduct prohibited by the Act, (ii) advance equality of opportunity between people who share a protected characteristic and people who do not share it, and (iii) foster good relations between people who share a protected characteristic and people who do not share it.  Protected characteristics: age, gender, disability, race, sexual orientation, gender reassignment, religion or belief and pregnancy & maternity. Only aim (i) of the Duty applies to Marriage & civil partnership.

	Please indicate which aim is relevant to the report.	
	Eliminate unlawful discrimination, harassment, victimisation and other conduct prohibited by the Act,	
	Advance equality of opportunity between people who share a protected characteristic and people who do not share it	✓
	Foster good relations between people who share a protected characteristic and people who do not share it.	
<p>Some proposals will improve sightlines for drivers and pedestrians. Additionally, some waiting restrictions on corners and at junctions will discourage inconsiderate parking and improve pedestrian access to footways which can cause particular difficulties for those with restricted mobility or wheelchair users. This will be of benefit to both able bodied and disabled road users.</p> <p>If any changes are made to the current legislation, parking areas or representations are received with a relevance to the Public Sector Equality Duty we will review our impact assessment.</p>		

<b>CORPORATE PRIORITIES (tick those relevant)✓</b>	
A clean and welcoming Environment	✓
Promoting inward investment and job creation	
Supporting neighbourhoods	✓

<b>CORPORATE VALUES (tick those relevant)✓</b>	
Delivering value for money	✓
Supporting the Workforce	
Promoting open communications	✓

## 1.0 Introduction and Background

- 1.1 This report provides an update and summarises parking and waiting restrictions and any schemes that have been through the Joint Transportation Board and what stage in the process they have reached since the board's last meeting.

Parking and Waiting Restrictions – see Appendix A

## 2.0 Next Steps

- 2.1 This report is for Members information.

Contact Officer:	Robin Chantrill-Smith, Civil Enforcement Manager
Reporting to:	Trevor Kennett, Operational Services Enforcement Manager

### Annex List

<i>Annex A</i>	List of sites and their current status.
----------------	---

**Background Papers** None

### Corporate Consultation

<b>Finance</b>	Matthew Sanham, Corporate Finance Manager
<b>Legal</b>	Ciara Feeney, Head of Legal & Deputy Monitoring Officer

PARKING & WAITING RESTRICTIONS UPDATE MARCH 2017

LOCATION	Description of Scheme	Date at JTB	Current Status
<u>The Parade</u> , j/w Shore Close, Minnis Bay, Birchington.	Agree. To install permitted parking bays along the Parade on both side of the road, and install double yellow lines to deal with sight lines, reduce potential vehicular conflict. Charges will be set within fees and charges.	15/12/16	Awaiting public consultation.
<u>Albion Road</u> , Broadstairs.	Agree. To remove a section of redundant yellow line to increase free parking for residents.	15/12/16	Awaiting public consultation.
<u>Bradstow Way</u> , j/w Carlton Avenue and Masons Rise, Broadstairs.	Agree. To install double yellow lines both sides of the junction to deal with sight lines, reduce potential vehicular conflict and to deal with inconsiderate parking.	15/12/16	Awaiting public consultation.
<u>Elmwood Avenue</u> , Broadstairs.	Agree. To install permitted parking bays on one side of the road to help deal with inconsiderate parking. Charges will be set within fees and charges.	15/12/16	Awaiting public consultation.
<u>Harbour Street</u> , Broadstairs.	Agree. To install loading restrictions along both sides of the road to deal with inconsiderate parking, sight lines issues and reduce potential vehicular conflict for large vehicles turning.	15/12/16	Awaiting public consultation.
<u>High Street</u> , St Peters, Broadstairs.	Agree. To install loading restrictions along one side of the road to deal with sight lines, reduce potential vehicular conflict for large vehicles turning.	15/09/16	Awaiting public consultation.
<u>Hopeville Avenue</u> , St Peters, Broadstairs.	Agree. To install double yellow lines on both sides of the road to deal with sight lines, reduce potential vehicular conflict and to deal with inconsiderate parking.	15/09/16	Awaiting public consultation.
<u>Old Green Road</u> , j/w The Oaks, Broadstairs.	Agree. To install double yellow lines both sides of the junction to deal with sight lines, reduce potential vehicular conflict and to deal with inconsiderate parking.	15/09/16	Awaiting public consultation.
<u>Queens Gardens</u> , Westcliff Avenue & Victoria Parade, Broadstairs	Agree. Add into Broadstairs Victoria resident's scheme with shared pay and display and re-design the Victoria Parade end outside the golf course.	17/09/15	Scheme being drawn up before Public Consultation.
<u>Patricia Way</u> , Broadstairs.	Agree. To install double yellow lines at several locations to deal with sight lines, reduce potential vehicular conflict and to deal with inconsiderate parking.	15/09/16	Awaiting public consultation.
<u>Ramsgate Road</u> , Broadstairs.	Agree. To change single yellow lines to double yellow lines to deal with sight lines, reduce potential vehicular conflict and to deal with inconsiderate parking when lines can be used.	15/12/16	Awaiting public consultation.
<u>St Peters Road</u> , Broadstairs.	Agree. To install double yellow lines on one side from the junction with Crawford Road to deal with sight lines, reduce potential vehicular conflict and inconsiderate	15/09/16	Awaiting public consultation.

	parking.		
<u>Upton Road, Broadstairs.</u>	Agree. Disabled persons bay across the frontage of number 37.	15/09/16	Awaiting public consultation.
<u>Walmsley Road, Broadstairs</u>	Agree. Disabled persons bay across the frontage of number 20.	15/12/16	Awaiting public consultation.
<u>Cliff Terrace, Margate.</u>	Agree. To extend the number of parking bays against the kerb and to hatch the area in the road to stop vehicles parking. This will reduce potential vehicular conflict and with inconsiderate parking.	15/12/16	Awaiting public consultation.
<u>Durban Road, Margate.</u>	Agree. Disabled persons bay across the frontage of number 5.	15/09/16	Awaiting public consultation.
<u>Fulham Avenue, Margate</u>	Agree. Disabled persons bay across the frontage of number 2A.	15/12/16	Awaiting public consultation.
<u>Fulham Avenue, Margate</u>	Agree. Disabled persons bay across the frontage of number 76.	15/12/16	Awaiting public consultation.
<u>Herbert Place, Mill Lane Margate.</u>	Agree. To change single yellow lines to double yellow lines to deal with sight lines, reduce potential vehicular conflict and to deal with inconsiderate parking when lines can be used.	15/12/16	Awaiting public consultation.
<u>Holly Lane, Margate.</u>	Agree. To install double yellow lines both sides of the junction to deal with sight lines, reduce potential vehicular conflict and to deal with inconsiderate parking.	15/12/16	Awaiting public consultation.
<u>Rancorn Road, Margate.</u>	Agree. To install an electric charging bay outside number 47 Rancorn Road with an annual charge as set within fees and charges..	15/12/16	Awaiting public consultation.
<u>Sparrow Castle, Margate.</u>	Agree. To change single yellow lines to double yellow lines to deal with sight lines, reduce potential vehicular conflict and to deal with inconsiderate parking when lines can be used.	15/12/16	Awaiting public consultation.
<u>Zion Place, Margate</u>	Agree. Disabled persons bay across the frontage of number 8.	15/12/16	Awaiting public consultation.
<u>St Mildreds Road, Broadstairs.</u>	Agree. Disabled persons bay across the frontage of number 20.	15/09/16	Awaiting public consultation.
<u>St Pauls Road, j/w Sweyn Road, Margate.</u>	Agree. To install double yellow lines both sides of the junction to deal with sight lines, reduce potential vehicular conflict and to deal with inconsiderate parking.	15/12/16	Awaiting public consultation.
<u>Westbrook Avenue, j/w Rancorn Road, Margate.</u>	Agree. To install double yellow lines on one side of the bend of the junction to deal with sight lines, reduce potential vehicular conflict and to deal with inconsiderate parking.	15/12/16	Awaiting public consultation.

<u>Westfield Road</u> , Margate.	Agree. To install double yellow lines protection on both sides of the entrance to deal with sight lines, reduce potential vehicular conflict and to deal with inconsiderate parking.	15/09/16	Awaiting public consultation.
<u>Charlton Close</u> , Ramsgate.	Agree. To install extend the existing double yellow lines both sides of the road to deal with sight lines, reduce potential vehicular conflict and to deal with inconsiderate parking.	15/12/16	Awaiting public consultation.
<u>Crescent Road</u> , Ramsgate.	Agree. Disabled persons bay across the frontage of number 84.	15/09/16	Awaiting public consultation.
<u>Harbour Parade</u> , Ramsgate.	Agree. To remove 2 parking bays to make way for a new access road through Pier Yard car park to the harbour wall.	19/03/15	On hold.
<u>Hardres Street</u> , Ramsgate.	Agree. To change single yellow lines to double yellow lines to deal with sight lines, reduce potential vehicular conflict and to deal with inconsiderate parking when lines can be used.	15/12/16	Awaiting public consultation.
<u>King Street</u> , Ramsgate.	Agree. To change single yellow lines to double yellow lines to deal with sight lines, reduce potential vehicular conflict and to deal with inconsiderate parking when lines can be used.	15/12/16	Awaiting public consultation.
<u>Meeting Street</u> , Ramsgate.	Agree. To change single yellow lines to double yellow lines to deal with sight lines, reduce potential vehicular conflict and to deal with inconsiderate parking when lines can be used.	15/12/16	Awaiting public consultation.
<u>Monkton Road</u> , Minster, Ramsgate.	Agree. Disabled persons bay across the frontage of number 23.	15/12/16	Awaiting public consultation.
<u>Royal Road</u> , Ramsgate.	Agree. Disabled persons bay across the frontage of number 27.	15/09/16	Awaiting public consultation.
<u>South Eastern Road</u> , Ramsgate.	Agree. Disabled persons bay across the frontage of number 63.	15/09/16	Awaiting public consultation.
<u>St Marys Road</u> , Minster, Ramsgate.	Agree. To install double yellow lines at the bend in the road to deal with sight lines, reduce potential vehicular conflict and to deal with inconsiderate parking.	15/12/16	Awaiting public consultation.
<u>Station Approach Road</u> , Ramsgate.	Agree. To install double yellow lines at the junction with Stanley Road to deal with sight lines, reduce potential vehicular conflict and to deal with inconsiderate parking.	15/09/16	Awaiting public consultation.
<u>Taylor Road</u> , j/w Monkton Road and Egbert Road, Minster, Ramsgate.	Agree. To install double yellow lines all sides of the junction to deal with sight lines, reduce potential vehicular conflict and to deal with inconsiderate parking.	15/12/16	Awaiting public consultation.
<u>Townley Street</u> , Ramsgate.	Agree. To reduce the double yellow lines to allow additional parking.	15/09/16	Awaiting public consultation.

<u>Upper Dumpton Park Road, j/w Ann's Road, Ramsgate.</u>	Agree. To install double yellow lines both sides of the junction to deal with sight lines, reduce potential vehicular conflict and to deal with inconsiderate parking.	15/09/16	Awaiting public consultation.
<u>Wellesley Court, Ramsgate.</u>	Agree. To install double yellow lines on both sides for the entire length to deal with sight lines, reduce potential vehicular conflict, and deal with inconsiderate parking.	15/09/16	Awaiting public consultation.
<u>Canterbury Road, j/w Queens Road, Westgate.</u>	Agree. To install double yellow line corner protection on one side of the junction to deal with sight lines, reduce potential vehicular conflict and inconsiderate parking.	15/09/16	Awaiting public consultation.
<u>Ethelbert Square, Westgate.</u>	Agree. Disabled persons bay across the frontage of number 45.	15/09/16	Awaiting public consultation.

**Parking Places for Disabled Persons Vehicles –  
Thanet Various**

**Meeting – Thanet Joint Transportation Board - 16 March 2017**

Report Author	Civil Enforcement Manager
Portfolio Holder	Cllr S Brimm
Status	<b>For Recommendation</b>
Classification:	<b>Unrestricted</b>
Key Decision	<b>No</b>
Reasons for Key	N/A
Ward:	Across the District - Various

**Executive Summary:**

To report upon the request to provide parking places for disabled persons vehicles in Thanet.

**Recommendation(s):**

Members are requested to recommend option 1 - that the parking places for disabled person's vehicles as listed in annex 1 would be exposed for formal public consultation.

That the proposals which require statutory consultation are advertised, and that any traffic related objections are reported back to a future meeting of the Board.

**CORPORATE IMPLICATIONS**

<b>Financial and Value for Money</b>	The work associated with the Traffic Regulation Order for parking places for disabled person vehicles would be funded, managed and enforced by the Thanet District Council using the 'decriminalisation budget'. As a result these proposals can be covered from within existing budgets.
<b>Legal</b>	Kent County Council, as traffic authority, has the power to designate part of the highway as an on-street parking place and control the type of vehicle and the terms and conditions of its use under the Road Traffic Regulation Act 1984, Sections 32 and 35.
<b>Corporate</b>	The proposal will benefit all blue badge holders that may need to park in the Thanet area as on street disabled persons parking bays are for any vehicle that is displaying a valid blue badge. Without a Traffic Regulation Order on the disabled persons parking bays the bays cannot be kept clear for blue badge holders. This fits in with the councils Priorities and Values.
<b>Equalities Act 2010 &amp; Public Sector Equality Duty</b>	Members are reminded of the requirement, under the Public Sector Equality Duty (section 149 of the Equality Act 2010) to have due regard to the aims of the Duty at the time the decision is taken. The aims of the Duty are: (i) eliminate unlawful discrimination, harassment, victimisation and other conduct prohibited by the Act, (ii) advance equality of opportunity between people who share a protected characteristic and

	<p>people who do not share it, and (iii) foster good relations between people who share a protected characteristic and people who do not share it.</p> <p>Protected characteristics: age, gender, disability, race, sexual orientation, gender reassignment, religion or belief and pregnancy &amp; maternity. Only aim (i) of the Duty applies to Marriage &amp; civil partnership.</p> <table border="1"> <tr> <td colspan="2">Please indicate which aim is relevant to the report.</td> </tr> <tr> <td>Eliminate unlawful discrimination, harassment, victimisation and other conduct prohibited by the Act,</td> <td></td> </tr> <tr> <td>Advance equality of opportunity between people who share a protected characteristic and people who do not share it</td> <td style="text-align: center;">✓</td> </tr> <tr> <td>Foster good relations between people who share a protected characteristic and people who do not share it.</td> <td style="text-align: center;">✓</td> </tr> </table> <p>The proposed disabled person's parking bays have been requested by local residents to assist them in parking nearer their property where suitable off street parking is not available. The bays can be used by any disabled person who has a blue badge.</p> <p>The proposals further aims two and three of the Public Sector Equality Duty in advancing the equality of opportunity by meeting the needs of persons with a protected characteristic. There is also the opportunity to foster good relations, through the dialogue between officers and residents and understanding and meeting the needs of those with disabilities.</p> <p>By advertising the disabled drivers parking bays as part of the Traffic Regulation Order making process the Order can be made, a sign can be erected and the bay will be legal and can be enforced. This will benefit all holders of blue badges and give them greater independence to lead their lives.</p> <p>The proposals will be subject to public consultation and all comments will be considered by officers, with due regard given to comments relevant to the Public Sector Equality Duty. If any changes are made to the current legislation or parking areas we will review our impact assessment.</p>	Please indicate which aim is relevant to the report.		Eliminate unlawful discrimination, harassment, victimisation and other conduct prohibited by the Act,		Advance equality of opportunity between people who share a protected characteristic and people who do not share it	✓	Foster good relations between people who share a protected characteristic and people who do not share it.	✓
Please indicate which aim is relevant to the report.									
Eliminate unlawful discrimination, harassment, victimisation and other conduct prohibited by the Act,									
Advance equality of opportunity between people who share a protected characteristic and people who do not share it	✓								
Foster good relations between people who share a protected characteristic and people who do not share it.	✓								

<b>CORPORATE PRIORITIES (tick those relevant)✓</b>	
A clean and welcoming Environment	
Promoting inward investment and job creation	
Supporting neighbourhoods	✓

<b>CORPORATE VALUES (tick those relevant)✓</b>	
Delivering value for money	✓
Supporting the Workforce	
Promoting open communications	✓

## 1.0 Introduction and Background

- 1.1 Kent County Council, as traffic authority, has the power to designate part of the highway as an on-street parking place and control the type of vehicle and the terms and conditions of its use under the Road Traffic Regulation Act 1984, Sections 32 and 35.



1.2 Therefore, Thanet District Council, acting on behalf of Kent County Council can provide special parking bays on streets for disabled people who have substantial difficulties in walking and parking in the vicinity of their property.

## **2.0 The Current Situation**

2.1 Three applications for a parking place for disabled person's vehicle has been processed and it has been agreed that an interim parking place has been introduced. This means that the bay is marked on the road but will not be legal and therefore cannot be enforced.

2.2 Once a legal Traffic Regulation Order is made a sign is erected and the bay is legal and can be enforced.

2.3 Three applications for parking place for disabled person's vehicle have been agreed and are listed in annex 1

2.4 If Members endorse the recommendations, the bays will be formally advertised in the usual way for public comment/objection. A notice is placed in a free local newspaper and notices are placed 'on street'. If objections are received on traffic related matters they will be referred to Members who will recommend whether to amend, abandon or introduce the parking place for disabled person's vehicle as advertised.

## **3.0 Options**

3.1.1 1 – Advertise - The parking places for disabled persons vehicle as listed in annex 1 would be exposed for formal public consultation.

3.1.2 2 – Take no further action - The parking places for disabled persons vehicle as listed in annex 1 would not be exposed for formal public consultation and therefore could not be enforced.

## **4.0 Next Steps**

4.1 That the proposals as list in appendix 1 are advertised for public consultation and that any traffic related objections are reported back to a future meeting of the Board.

Contact Officer:	Robin Chantrill-Smith, Civil Enforcement Manager
Reporting to:	Trevor Kennett, Operational Services Enforcement Manager

### **Annex List**

<i>Annex 1</i>	List of sites and site plans of Disabled persons parking bays to be advertised.
----------------	---

**Background Papers** None

### **Corporate Consultation**

<b>Finance</b>	Matthew Sanham, Corporate Finance Manager
<b>Legal</b>	Colin Evans, Assistant Litigation Solicitor

This page is intentionally left blank

<b>ROADS IN MARGATE</b>
DANE VALLEY ROAD Across the frontage of number 142.
RAMSGATE ROAD Across the frontage of number 161.
<b>ROADS IN RAMSGATE</b>
CHERITON AVENUE Across the frontage of number 2.

# Dane Valley Road, Margate

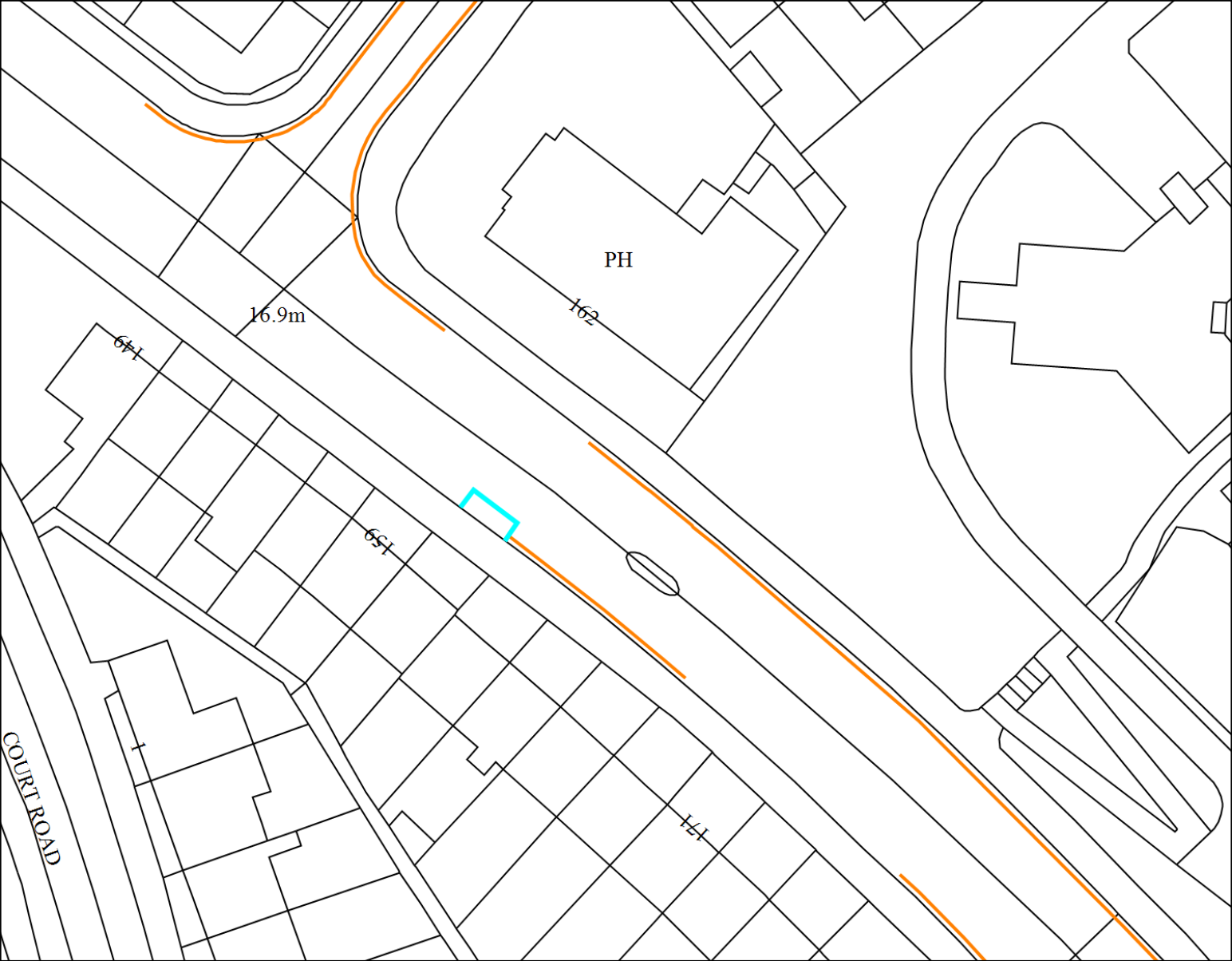


Proposed disabled bay  
outside 142 Dane Valley  
Road Margate



SLI 100018261

# Ramsgate Road, Margate

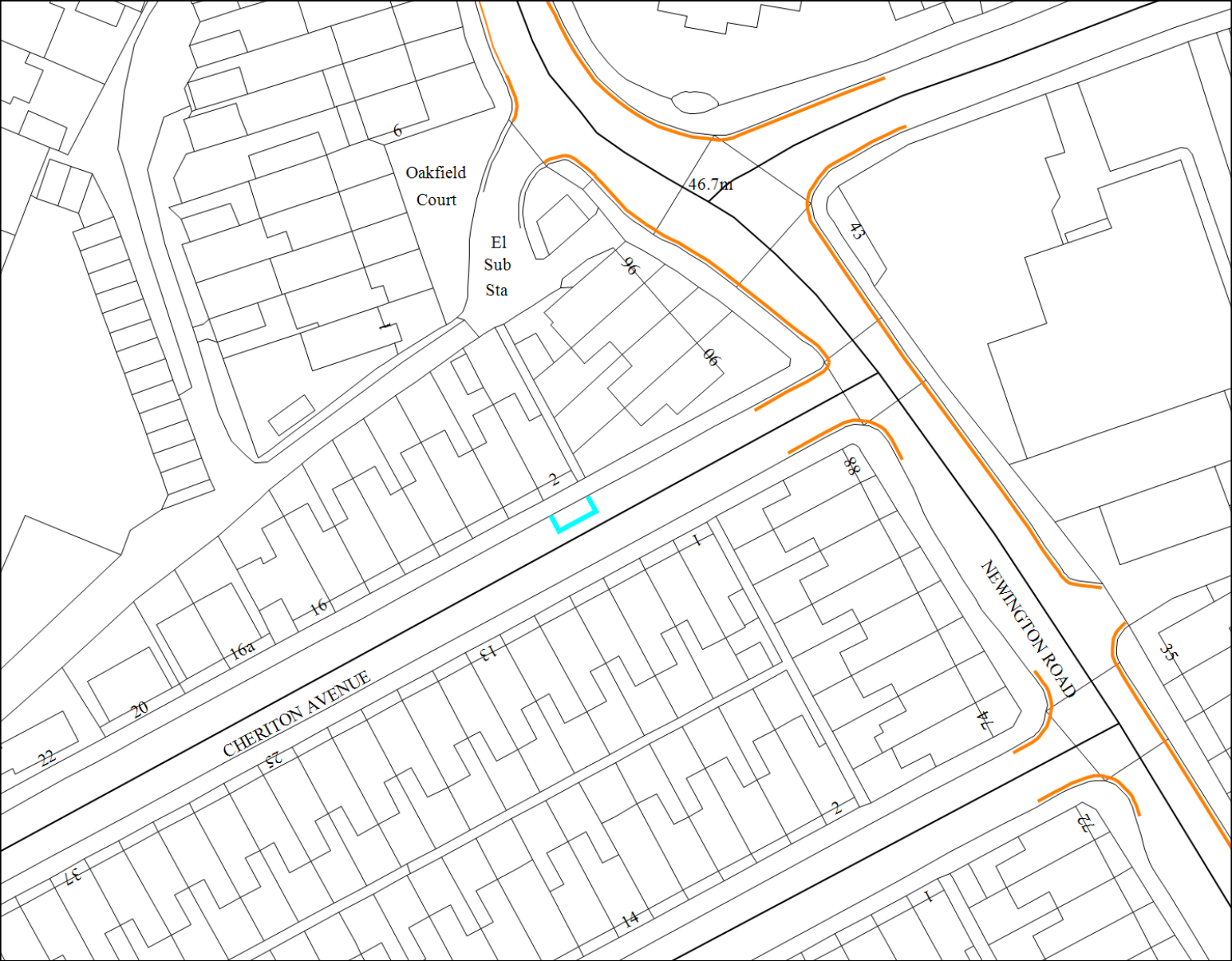


Proposed disabled bay  
outside 161 Ramsgate Road  
Margate



SLI 100018261

# Cheriton Avenue, Ramsgate



Proposed disabled bay  
outside 2 Cheriton Avenue  
Ramsgate



SLI 100018261

## THANET DISTRICT COUNCIL DECLARATION OF INTEREST FORM

### Do I have a Disclosable Pecuniary Interest and if so what action should I take?

Your Disclosable Pecuniary Interests (DPI) are those interests that are, or should be, listed on your Register of Interest Form.

If you are at a meeting and the subject relating to one of your DPIs is to be discussed, in so far as you are aware of the DPI, you **must** declare the existence **and** explain the nature of the DPI during the declarations of interest agenda item, at the commencement of the item under discussion, or when the interest has become apparent

Once you have declared that you have a DPI (unless you have been granted a dispensation by the Standards Committee or the Monitoring Officer, for which you will have applied to the Monitoring Officer prior to the meeting) you **must:-**

1. Not speak or vote on the matter;
2. Withdraw from the meeting room during the consideration of the matter;
3. Not seek to improperly influence the decision on the matter.

### Do I have a significant interest and if so what action should I take?

A significant interest is an interest (other than a DPI or an interest in an Authority Function) which:

1. Affects the financial position of yourself and/or an associated person; or Relates to the determination of your application for any approval, consent, licence, permission or registration made by, or on your behalf of, you and/or an associated person;
2. And which, in either case, a member of the public with knowledge of the relevant facts would reasonably regard as being so significant that it is likely to prejudice your judgment of the public interest.

An associated person is defined as:

- A family member or any other person with whom you have a close association, including your spouse, civil partner, or somebody with whom you are living as a husband or wife, or as if you are civil partners; or
- Any person or body who employs or has appointed such persons, any firm in which they are a partner, or any company of which they are directors; or
- Any person or body in whom such persons have a beneficial interest in a class of securities exceeding the nominal value of £25,000;
- Any body of which you are in a position of general control or management and to which you are appointed or nominated by the Authority; or
- any body in respect of which you are in a position of general control or management and which:
  - exercises functions of a public nature; or
  - is directed to charitable purposes; or
  - has as its principal purpose or one of its principal purposes the influence of public opinion or policy (including any political party or trade union)

An Authority Function is defined as: -

- Housing - where you are a tenant of the Council provided that those functions do not relate particularly to your tenancy or lease; or
- Any allowance, payment or indemnity given to members of the Council;
- Any ceremonial honour given to members of the Council
- Setting the Council Tax or a precept under the Local Government Finance Act 1992

If you are at a meeting and you think that you have a significant interest then you **must** declare the existence **and** nature of the significant interest at the commencement of the

matter, or when the interest has become apparent, or the declarations of interest agenda item.

Once you have declared that you have a significant interest (unless you have been granted a dispensation by the Standards Committee or the Monitoring Officer, for which you will have applied to the Monitoring Officer prior to the meeting) you **must:-**

1. Not speak or vote (unless the public have speaking rights, or you are present to make representations, answer questions or to give evidence relating to the business being discussed in which case you can speak only)
2. Withdraw from the meeting during consideration of the matter or immediately after speaking.
3. Not seek to improperly influence the decision.

### **Gifts, Benefits and Hospitality**

Councillors must declare at meetings any gift, benefit or hospitality with an estimated value (or cumulative value if a series of gifts etc.) of £25 or more. You **must**, at the commencement of the meeting or when the interest becomes apparent, disclose the existence and nature of the gift, benefit or hospitality, the identity of the donor and how the business under consideration relates to that person or body. However you can stay in the meeting unless it constitutes a significant interest, in which case it should be declared as outlined above.

### **What if I am unsure?**

If you are in any doubt, Members are strongly advised to seek advice from the Monitoring Officer or the Committee Services Manager well in advance of the meeting.

## **DECLARATION OF DISCLOSABLE PECUNIARY INTERESTS, SIGNIFICANT INTERESTS AND GIFTS, BENEFITS AND HOSPITALITY**

**MEETING** .....

**DATE**..... **AGENDA ITEM** .....

**DISCRETIONARY PECUNIARY INTEREST**

**SIGNIFICANT INTEREST**

**GIFTS, BENEFITS AND HOSPITALITY**

**THE NATURE OF THE INTEREST, GIFT, BENEFITS OR HOSPITALITY:**

.....  
.....  
.....

**NAME (PRINT):** .....

**SIGNATURE:** .....

Please detach and hand this form to the Democratic Services Officer when you are asked to declare any interests.